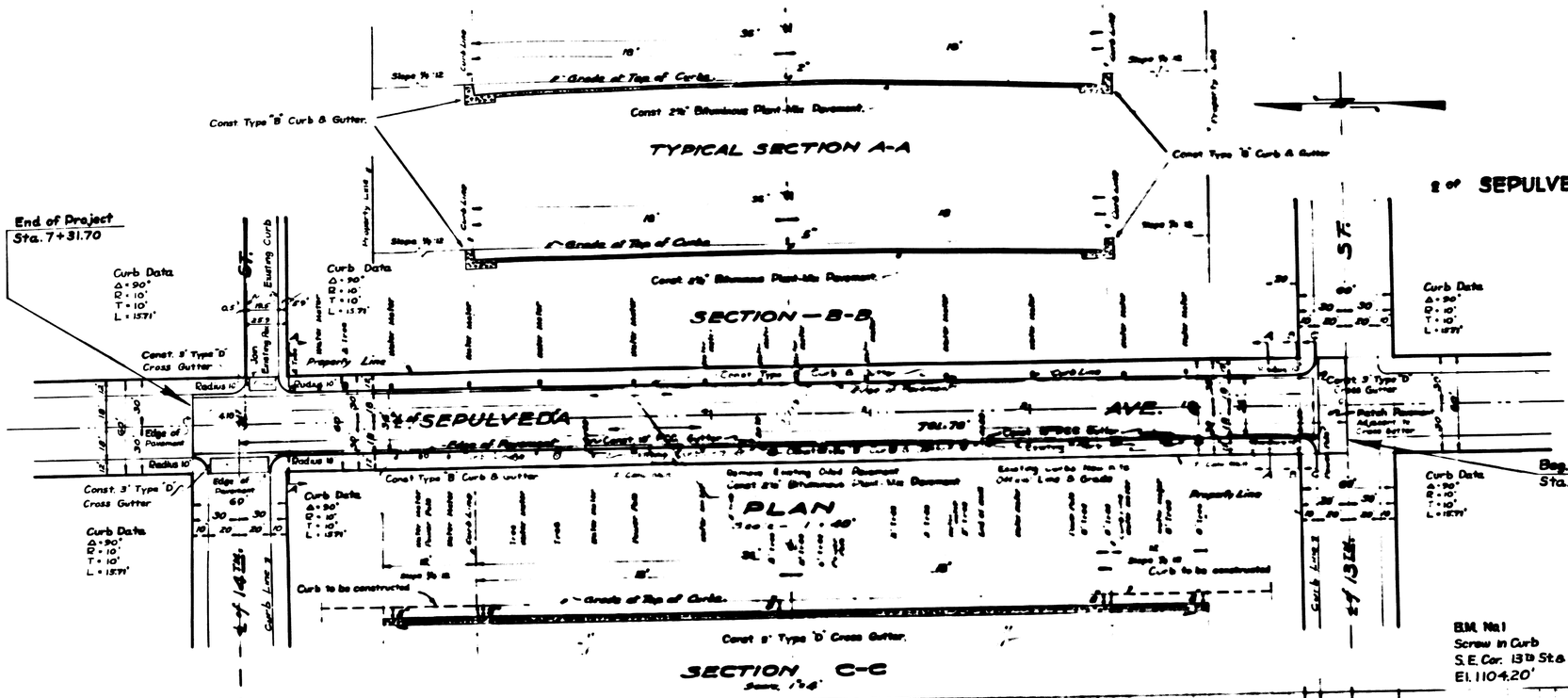

INTERSECTION LEVELS

SCALE 1"=20'

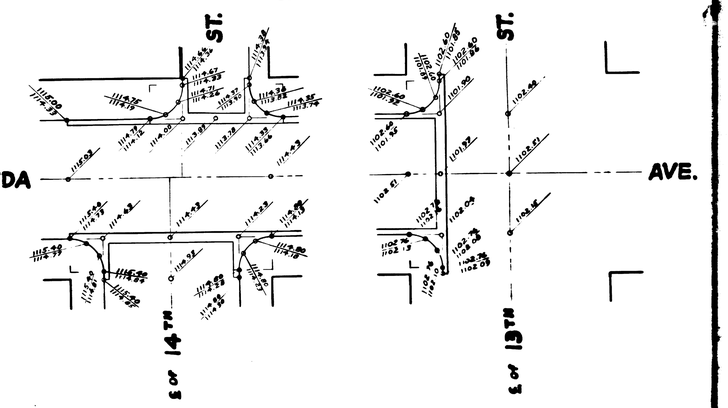

PLAN ADOPTED -

CITY ENGINEER

B.M. No. 1
Screw in Curb
S.E. Cor. 13th St. & Sierra Way
El. 1104.20'

B.M. No. 2
Screw in Curb
S.E. Cor. 14th St. & Sierra Way
El. 1113.69'

DATUM

All Elevations shown in "Red" Ink are in Feet and are above a plane which is 1000.00 feet below the City Benchmark as established by Ordinance 383 of the City of San Bernardino, California.

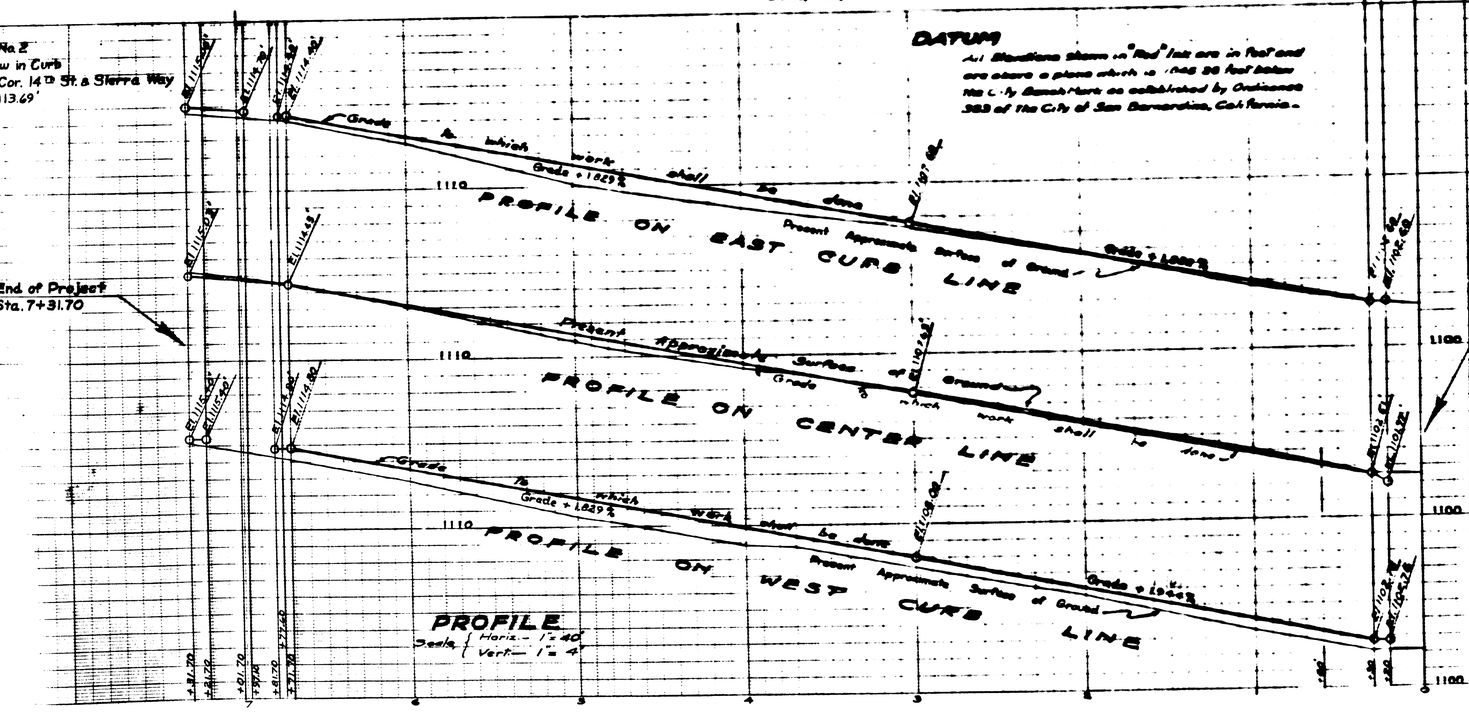

TITLE TO STREET

SEPULVEDA AVENUE AND THIRTEENTH STREET are dedicated by "Amended Map of Base Line Addition", recorded in Map Book 4, Page 35, Records of the County Recorder of San Bernardino County.

LEGEND

" or in means inch or inches.
' or ft. means foot or feet.
No. means Number
El. means Elevation
℄ means Center Line
St. means Street.
Ave. means Avenue.

2½" Bituminous Plant-Mix Pavement to be constructed.
Shown in Plan thus,
in Section thus,

GRADE

Grade of Sepulveda Avenue established by Ordinance No. 814 Dated June 14, 1921.

NOTE

All work embodied on these plans shall be done in conformity with applicable provisions of Specifications No. 1740

PROFILE LEGEND

Present Approximate Surface of Ground, shown thus,
Grade to which work shall be done, shown thus,

DEPARTMENT OF ENGINEERING
CITY OF SAN BERNARDINO
SEPULVEDA AVENUE
13th STREET TO 14th STREET
CURB AND PAVING

SUBMITTED BY
APPROVED July 2, 1958
CITY ENGINEER
REGISTERED CIVIL ENGINEER NO. 7044
REFERENCE
DRAWN BY
CHECKED